











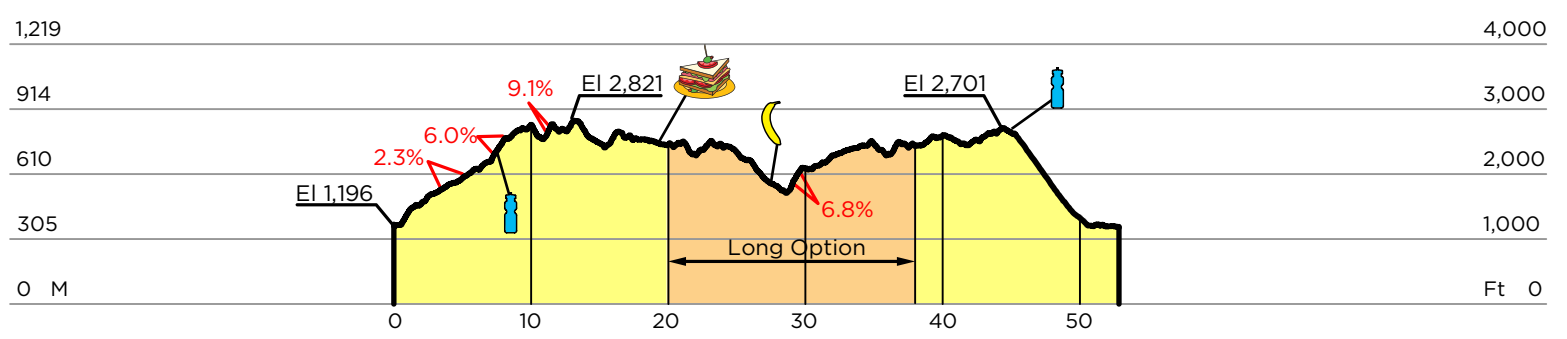
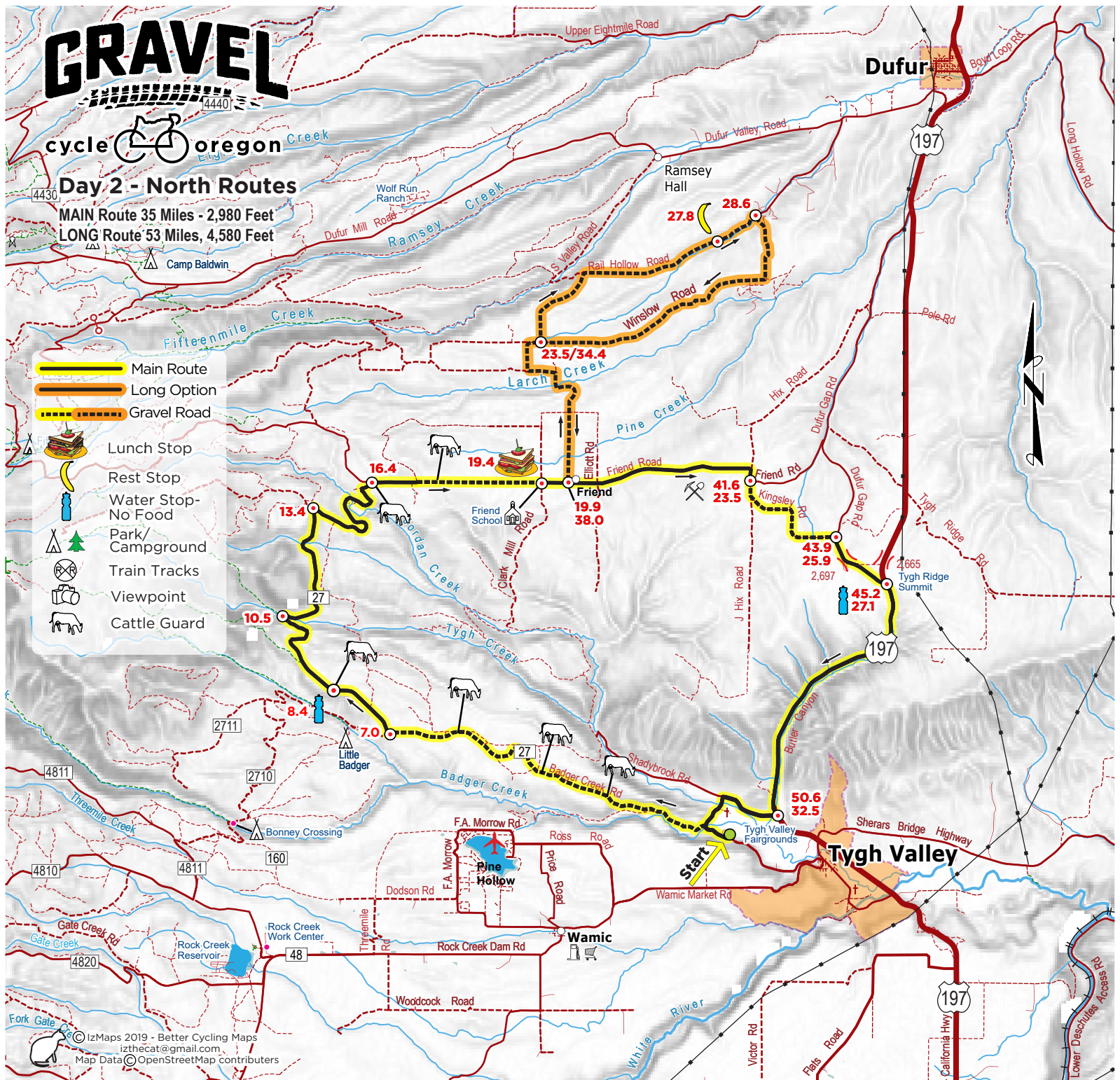
GRAVEL

cycle  oregon

Day 2 - North Routes

MAIN Route 35 Miles - 2,980 Feet
LONG Route 53 Miles, 4,580 Feet

-  Main Route
-  Long Option
-  Gravel Road
-  Lunch Stop
-  Rest Stop
-  Water Stop
No Food
-  Park/
Campground
-  Train Tracks
-  Viewpoint
-  Cattle Guard



© IzMaps 2019 - Better Cycling Maps
izthecat@gmail.com
Map Data © OpenStreetMap contributors

GRAVEL 2026 - TYGH VALLEY

DAY 2 -SUNDAY MAY 10, 2026

MILES	ACTION	DESCRIPTION	INTERVAL
MAIN ROUTE			
0.0	Start	Go West on Fairgrounds Rd	0.5
0.5	Straight	Onto Badger Creek Rd from Fairgrounds Rd	6.5
7.0	Right	Onto NF 27 from Badger Creek Rd	1.4
8.4	Stop	Water Stop	5.0
13.4	Right	Onto to stay on NF 27	2.9
16.3	!	Cattle guard with dangerous drop	0.1
16.4	Right	Onto Friend Rd from NF 27	3.0
19.4	Stop B	Lunch - Friend School	0.5
19.9	Straight	Stay on Friend Rd (Long option laft onto Heberlein Rd)	3.3
23.2	Br Right	Stay on Friend Rd at Hix Rd	0.3
23.5	Straight	Onto Hix Rd from Friend Rd	0.3
23.8	Br Left	Onto Kingsley Rd from Hix Rd at J Hix Rd	2.1
25.9	Right	Onto Dufur Gap Rd from Kingsley Rd	1.2
27.1	Stop D	Water Stop	0.0
	Right	Onto Hwy 197 from Dufur Gap Rd	5.4
32.5	Right	Onto Shadybrook Rd from Hwy 197	1.1
33.6	Left	Onto Fairgrounds Rd from Shadybrook Rd	0.7
34.3	Left	Stay on Fairgrounds Rd at Badger Creek Rd on R	0.5
34.8	Finish	Tygh Valley Fairgrounds - West Entrance	

MILES	ACTION	DESCRIPTION	INTERVAL
LONG OPTION			
19.9	Left	Long Option Route: Left onto Heberlein Rd from Friend Rd	2.4
22.3	Br Left	Stay on Heberlein Rd	0.5
22.8	Br Right	Stay on Heberlein Rd at Shell Rock Road	0.5
23.3	Br Right	Stay on Heberlein Rd at Springer Mill Rd	0.2
23.5	Left	Onto Rail Hollow Rd from Heberlein Rd	4.3
27.8	Stop C	Rest Stop - Gravel Pit	0.8
28.6	Right	Onto Winslow Rd from Rail Hollow Rd	2.0
30.6	Br Right	Stay on Winslow Rd at Driveway	3.8
34.4	Straight	Onto Heberlein Rd at Rail Hollow Rd - on R - SS	0.2
34.6	Left	Stay on Heberlein Rd at Springer Mill Rd	0.5
35.1	Left	Stay on Heberlein Rd at Shell Rock Road	0.5
35.6	Br Right	Stay on Heberlein Rd at Unknown Rd	2.4
38.0	Left	Onto Friend Rd from Heberlein Rd	