

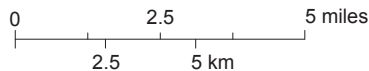


Nature  
**HISTORY**  
Discovery

## Champoeg to Salem

### Willamette Valley Scenic Bikeway

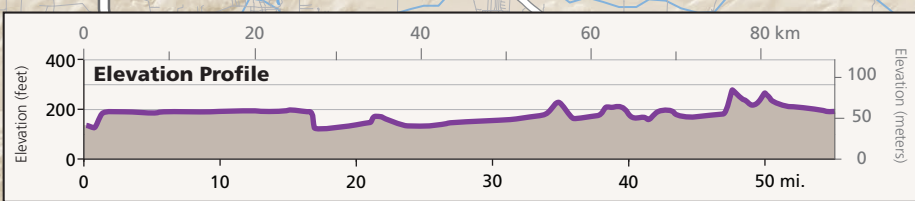
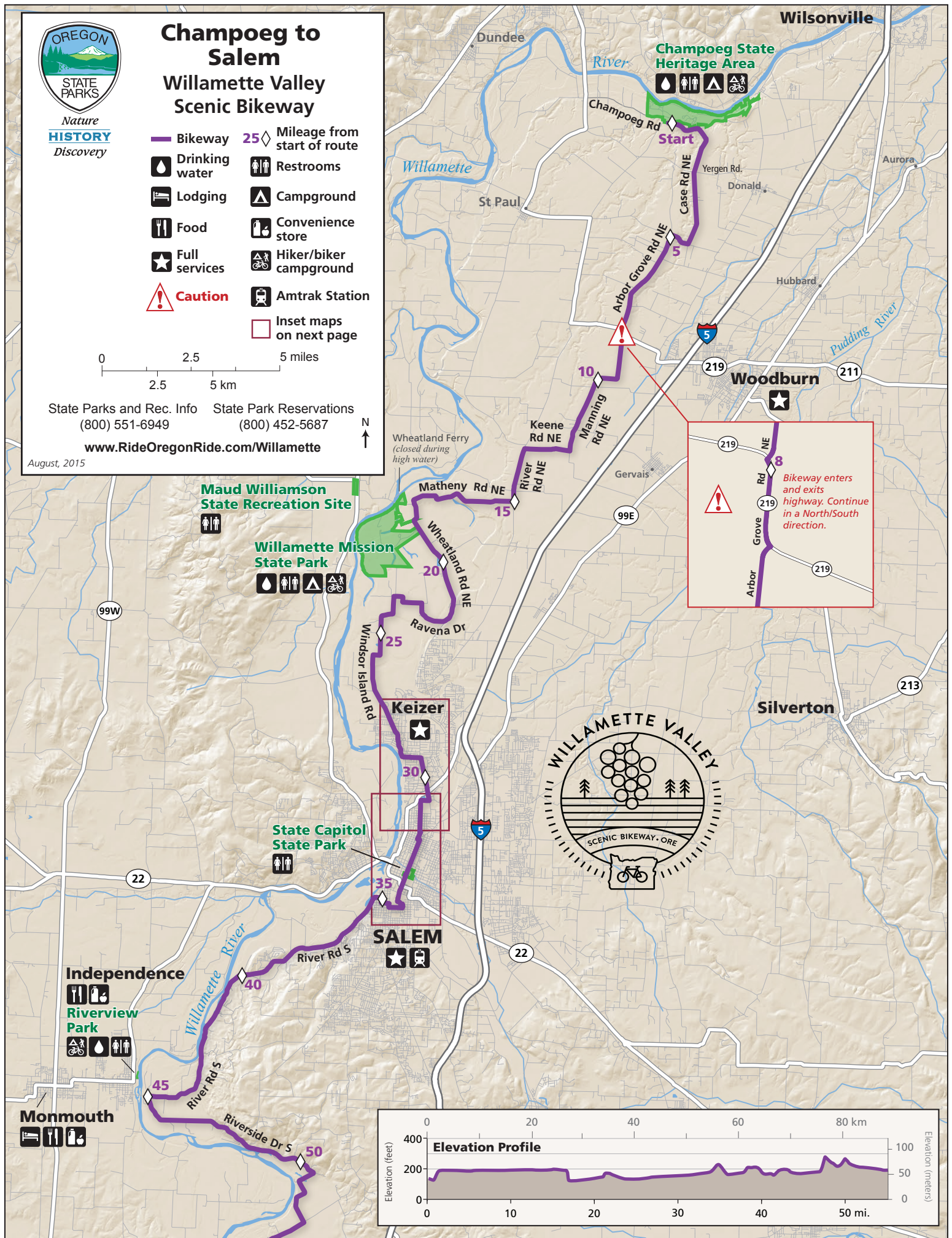
- |                |                             |
|----------------|-----------------------------|
| Bikeway        | Mileage from start of route |
| Drinking water | Restrooms                   |
| Lodging        | Campground                  |
| Food           | Convenience store           |
| Full services  | Hiker/biker campground      |
| <b>Caution</b> | Amtrak Station              |
|                | Inset maps on next page     |



State Parks and Rec. Info (800) 551-6949  
State Park Reservations (800) 452-5687

[www.RideOregonRide.com/Willamette](http://www.RideOregonRide.com/Willamette)

August, 2015





Nature  
**HISTORY**  
Discovery

## Willamette Valley Scenic Bikeway Insets

- Bikeway
- Food
- Day use parking
- Full services
- Restrooms
- Drinking water
- Amtrak Station

Mileage from start of route

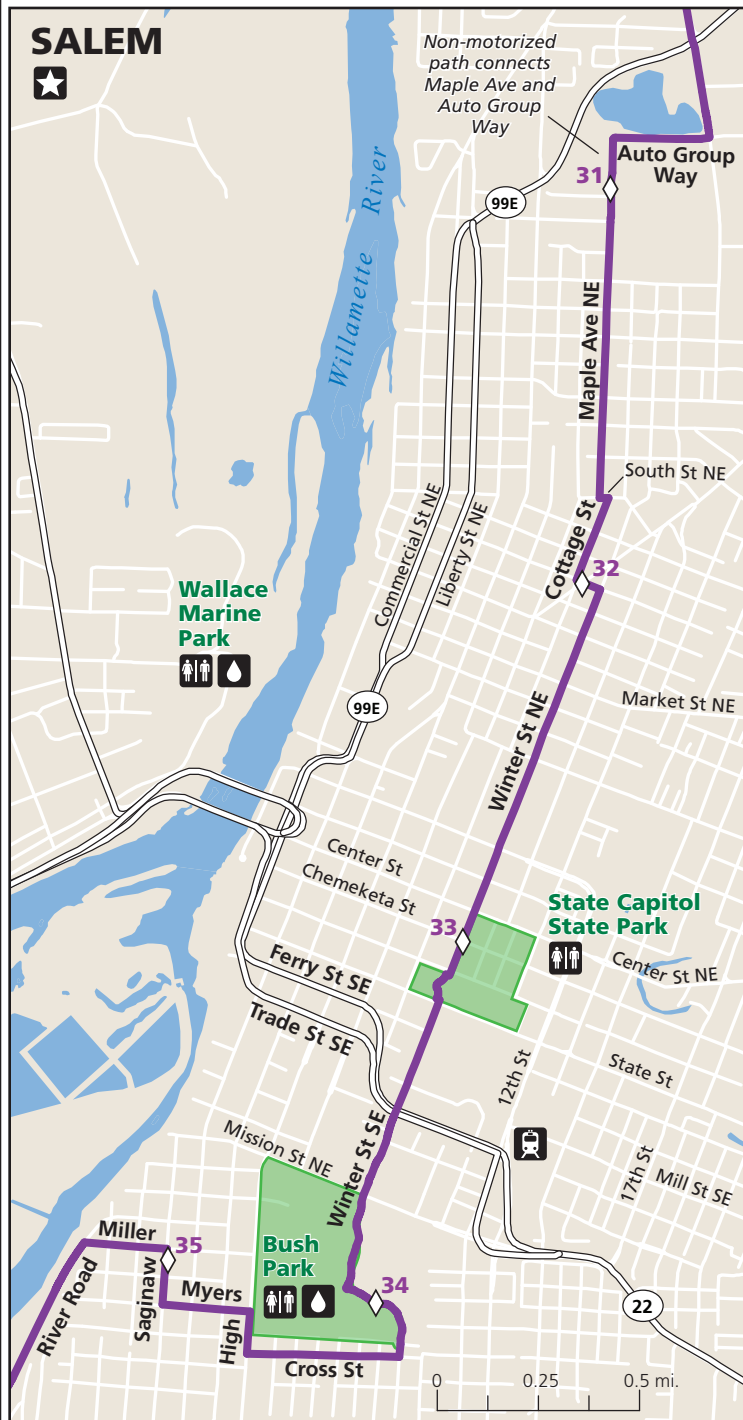
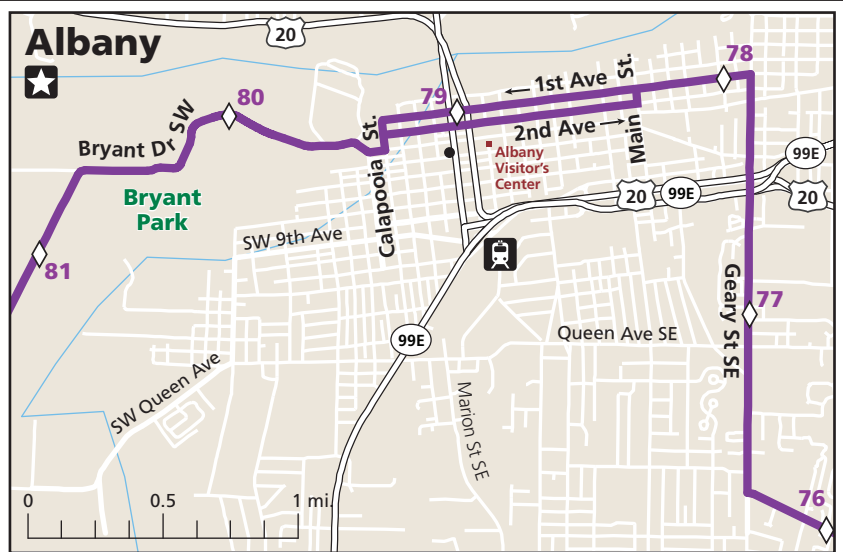
State Parks and Rec. Info  
(800) 551-6949

State Park Reservations  
(800) 452-5687

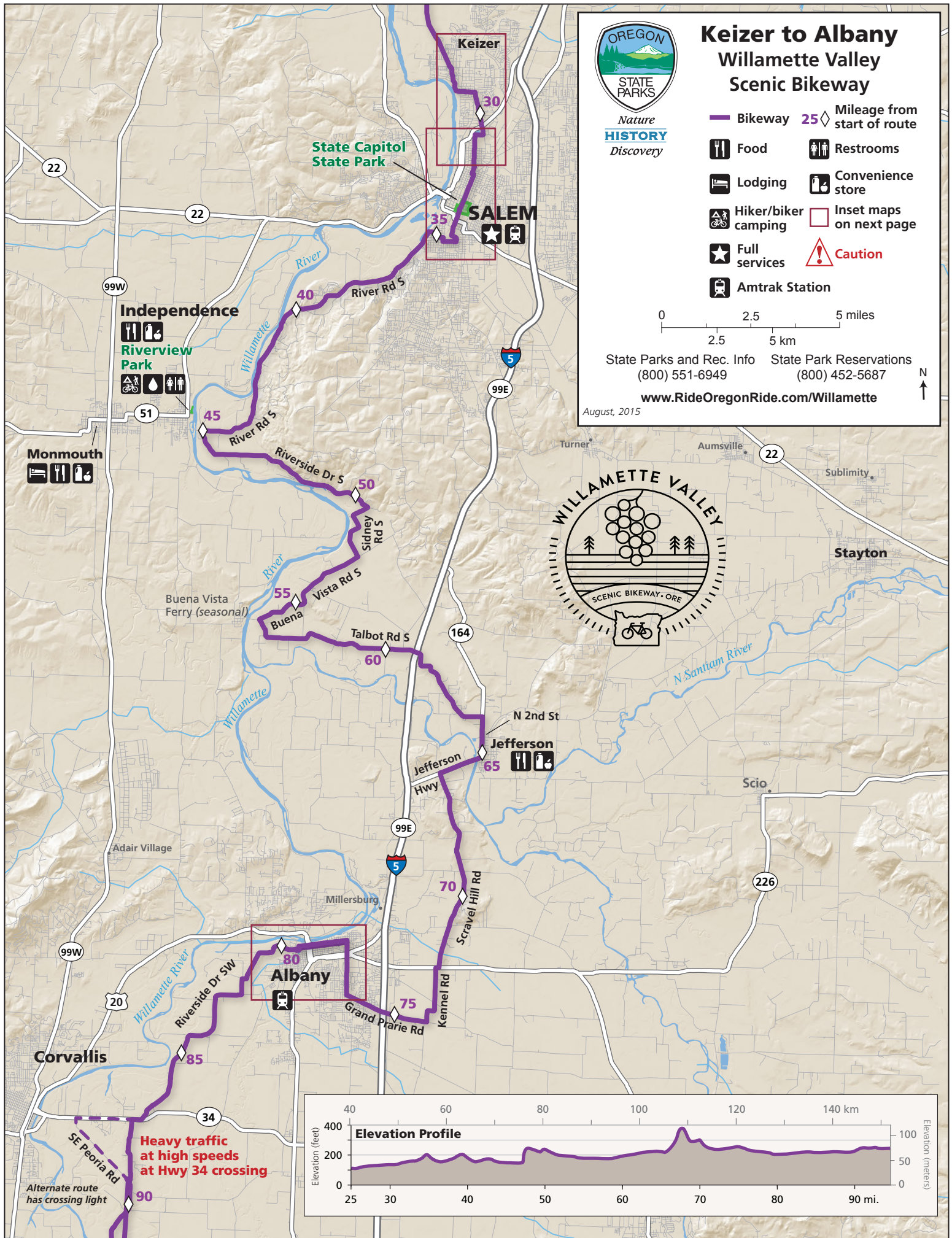
[www.RideOregonRide.com/Willamette](http://www.RideOregonRide.com/Willamette)



August, 2015



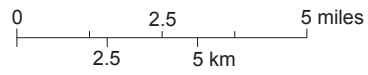




# Keizer to Albany Willamette Valley Scenic Bikeway

Nature  
**HISTORY**  
Discovery

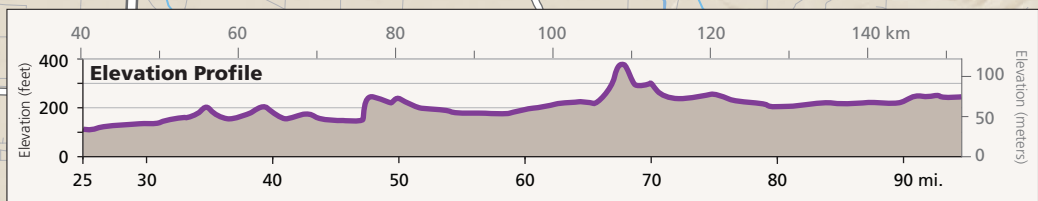
- Bikeway
- Food
- Lodging
- Hiker/biker camping
- Full services
- Amtrak Station
- Restrooms
- Convenience store
- Inset maps on next page
- Caution



State Parks and Rec. Info (800) 551-6949  
State Park Reservations (800) 452-5687

[www.RideOregonRide.com/Willamette](http://www.RideOregonRide.com/Willamette)

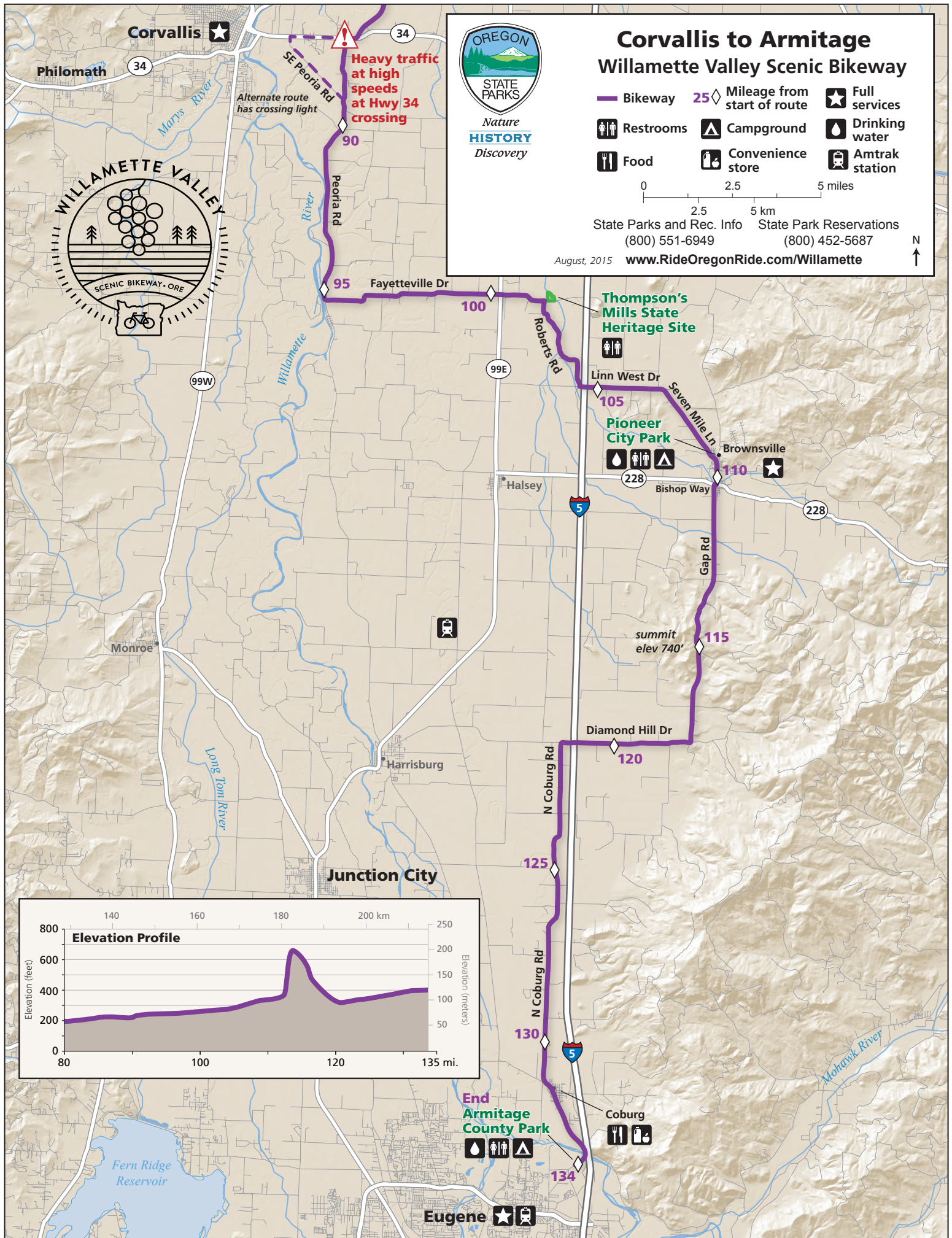
August, 2015



**Heavy traffic  
at high speeds  
at Hwy 34 crossing**

Alternate route  
has crossing light







## Willamette Valley Scenic Bikeway

*(Champoeg State Park start, N to S)*



Mile-point	Directions	Notes/Points of Interest
0.0	East on Champoeg Rd from park entrance	Scenic Bikeway starts at the entrance to Champoeg State Heritage Area, water and camping available in park
0.9	Bear right on Case Rd	Butteville Store 2.4 miles off route east (left)
2.3	Straight on Case Rd at McKay/Yergen Rds	CAUTION: High speed cross traffic
4.4	Right on St Paul Hwy	
4.9	Left on Arbor Grove Rd	
8.0	Left on OR-219 (signs for Woodburn)	CAUTION: High speed cross traffic. Two confusing intersections in a row. Continue in a southerly direction.
8.2	Right on Arbor Grove Rd/Deconinck Rd/Manning Rd	
12.2	Right on Keene Rd	
13.4	Left on River Rd	
14.9	Right on Matheny Rd	
18.1	Straight on Wheatland Rd	Wheatland Ferry and multi-use path entrance into Willamette Mission State Park 0.5 miles west (right on Matheny Rd)
18.9	Straight at Willamette Mission State Park entrance.	Water, restrooms, hiker-biker, and group camping in park 1.2 miles from entrance
21.7	Right on Ravena Dr	CAUTION: This turn is easy to miss. Look for downhill.
22.8	Left on Salmon St/9th Ave/Simon St	
23.7	Left on Windsor Island Rd	
28.2	Straight on Shoreline Dr	
28.9	Left on Manbrin Dr	
29.4	Right on Cherry Ave	Keizer – stores, restaurants, lodging
30.7	Right on Auto Group Ave	
30.9	Left on Maple St	

<b>Mile-point</b>	<b>Directions</b>	<b>Notes/Points of Interest</b>
31.0	Straight on multi-use path to continue on Maple St	
31.8	Left on South St	
31.8	Right on Cottage St	
32.0	Left on Norway St	
32.1	Right on Winter St	
33.1	Straight into Willson Park	Salem – stores, restaurants, lodging
33.2	Continue past circle of state flags	State Capitol Bldg on left
33.2	Straight to exit Willson Park to Winter St	
33.7	Straight to enter Bush's Pasture Park	
33.8	Straight on multi-use path	
34.0	Left on multi-use path	
34.2	Straight on Yew St to exit park	
34.2	Right on Cross St	
34.6	Right on High St	
34.7	Left on Myers St	
34.9	Right on Saginaw St	
35.1	Left on Miller St	
35.3	Continue onto multi-use path on east side of River Rd	
36.2	Cross River Road at entrance to Minto Brown Island Park to continue south on River Rd	Restrooms in park 0.2 miles west
44.9	Right on Riverside Dr to pass under bridge and continue south	Independence – stores, restaurants, hiker-biker camp 0.8 mile over bridge
50.6	Right on Sidney Rd	
52.5	Right on Buena Vista Rd	
56.1	Left on Talbot Rd	Buena Vista Ferry 0.3 mile off route right on Buena Vista Rd
58.7	Continue on Talbot Rd	Talbot
61.2	Bear right after crossing I-5 to continue on Talbot Rd	
64.1	Right on OR-164/2nd St	
65.3	Bear right to continue on Jefferson Hwy/OR-164	Jefferson – stores, restaurants
66.4	Left on Scravel Hill Rd	Begin 1-mile climb, pioneer cemetery at top

<b>Mile-point</b>	<b>Directions</b>	<b>Notes/Points of Interest</b>
72.2	Right on US-20	CAUTION: High speed traffic, prepare for immediate left turn
72.3	Left on Kennel Rd	
74.0	Right on Grand Prairie Rd	
76.4	Right on Geary St	
78.0	Left on 1st Ave/Calapooia St	
79.4	Right on 3rd Ave	Albany – stores, restaurants, lodging
79.6	Left on Bryant Way	
80.7	Left on Bryant Dr	
81.7	Left to continue on Bryant Dr	
82.1	Right on Riverside Dr	
87.4	Right on OR-34	
87.6	Left on White Oak Rd	If uncomfortable crossing OR-34, continue 1.6 mile to traffic light at Peoria Rd, turn left and rejoin route at mile point 87.9
89.4	Left on Peoria Rd	
95.4	Left on Fayetteville Dr	
100.5	Continue onto Boston Mill Rd	
101.7	Right on Roberts Rd	Thompson Mills State Heritage Site 0.3 mile on Boston Mill Rd
104.7	Left on Linn W Dr	
106.9	Straight on 7 Mile Ln	
109.4	Left on Depot Ave	
109.5	Right on Main St	Brownsville – stores, restaurants, lodging
109.7	Left on Stanard Ave	
109.8	Right on Main St	
110.3	Right on OR-228	
110.4	Left on Washburn St/Gap Rd	
114.4	Continue on Gap Rd	Elevation 740 feet – highest point on Willamette Valley Scenic Bikeway
118.4	Straight on Diamond Hill Dr	
121.5	L on Coburg Rd	
131.3	Left on Van Duyn St	
131.5	Right on Willamette St	Coburg – stores, restaurants
134.1	End of Scenic Bikeway	Scenic Bikeway ends at Armitage County Park



## Willamette Valley Scenic Bikeway

*(Armitage County Park start, S to N)*



Mile-point	Directions	Notes/Points of Interest
0.0	North on Coburg Rd from park entrance	Scenic Bikeway starts at the entrance to Armitage County Park
2.2	Continue on Willamette St	Coburg – stores, restaurants
2.7	Left on Van Duyn St	
2.9	Right on Coburg Rd	
12.7	Right on Diamond Hill Dr	
15.7	Continue onto Gap Rd	
19.7	Continue on Gap Rd	Elevation 740 feet – highest point on Willamette Valley Scenic Bikeway
23.4	Continue onto Washburn St	
23.8	Right on Bishop Wy/Halsey-Sweet Home Hwy	
23.9	Left on Main St	
24.4	Left on Stanard Ave	Brownsville – stores, restaurants, lodging
24.4	Right on Main St	
24.6	Left on Depot Ave	
24.7	Bear right on Linn Way	
25.2	Continue onto 7 Mile Ln	
27.2	Straight onto Linn Dr	
29.5	Right on Roberts Rd	
32.4	Left on Boston Mill Rd	Thompson Mills State Heritage Site right 0.3 mile on Boston Mill Rd
33.7	Continue onto Fayetteville Dr	
38.8	Right on Peoria Rd	
44.7	Right on White Oak Rd	
46.5	Right on OR-34	
46.8	Left on Riverside Dr	Exercise caution crossing OR-34
52.1	Left on Bryant Dr	
53.4	Right on Bryant Way	
54.6	Bear right to continue on Bryant Way	



<b>Mile-point</b>	<b>Directions</b>	<b>Notes/Points of Interest</b>
54.7	Bear left on 3rd Ave	
54.7	Left on Calapooia St	
54.8	Right on 2nd Ave	Albany – stores, restaurants, lodging
55.7	Left on Main St	
55.8	Right on 1st Ave	
56.2	Right on Geary St	
57.8	Left on Grand Prairie Rd	
60.2	Left on Kennel Rd	
61.9	Right on US-20	CAUTION: High speed traffic, prepare for immediate left turn
62.0	Left on Scravel Hill Rd	
67.7	Right on OR-164/Jefferson Hwy	
68.9	Continue on OR-164/2nd St	Jefferson – stores, restaurants
70.1	Left on Talbot Rd	
73.0	Bear left to continue over I-5 on Talbot Rd	
75.5	Continue on Talbot Rd	Talbot
78.1	Right on Buena Vista Rd	Buena Vista Ferry 0.3 mile off route left on Buena Vista Rd
81.7	Left on Sidney Rd	
83.6	Left on Riverside Dr	
89.1	Right on River Rd	Independence – stores, restaurants, hiker-biker camp 0.8 mile off route over bridge
97.9	Bear right onto multi-use path at Minto Brown Island Park	Restrooms in park 0.2 mile west
98.8	Right on multi-use path to Miller St	
99.0	Right on Saginaw St	
99.2	Left on Myers St	
99.4	Right on High St	
99.5	Left on Cross St	
99.9	Left on Yew St	
99.9	Straight onto multi-use path	
100.1	Bear right on multi-use path	
100.4	Straight to exit park onto Winter St	
100.9	Straight into Willson Park	
100.9	Continue past circle of state flags	State Capitol Bldg on right

<b>Mile-point</b>	<b>Directions</b>	<b>Notes/Points of Interest</b>
101.0	Straight to exit Willson Park onto Winter St	Salem – stores, restaurants, lodging
102.0	Left on Norway St	
102.1	Right on Cottage St	
102.3	Left on South St	
102.3	Right on Maple Ave	
103.1	Straight on multi-use path to continue on Maple St	
103.2	Right on Auto Group Ave	
103.5	Left on Cherry Ave	
104.7	Left on Manbrin Dr	Keizer – stores, restaurants, lodging
105.2	Right on Shoreline Dr	
106.0	Straight on Windsor Island Rd	
110.4	Right on Simon St/9th Ave/Salmon St	
111.3	Right on Ravena Dr	
112.3	Bear left on Ravena Dr	
112.5	Left on Wheatland Rd	
115.3	Straight at Willamette Mission State Park entrance	Water, restrooms, hiker-biker, and group camping in park 1.2 miles from entrance
116.1	Straight on Matheny Rd	Wheatland Ferry 0.5 mile west (left on Matheny Rd)
119.2	Left on River Rd	
120.7	Right on Keene Rd	
122.0	Left on Manning Rd	
124.2	Bear right on Deconinck Rd/Arbor Grove Rd	
126.0	Left on OR-219 (signs for St Paul)	CAUTION: High speed cross traffic. Two confusing intersections in a row. Continue in a northerly direction.
126.1	Right on Arbor Grove Rd	
129.2	Right on St Paul Hwy	
129.8	Left on Case Rd	
131.9	Straight on Case Rd at McKay/Yergen Rds	CAUTION: High speed cross traffic
133.2	Bear left on Champoege Rd	Butteville Store 2.4 miles off route east (right)
134.1	Entrance to Champoege State Heritage Area	Scenic Bikeway ends at Champoege State Heritage Area, water and hiker-biker camp available in park