



# Tualatin Valley Scenic Bikeway

State Parks and Rec. Info  
(800) 551-6949

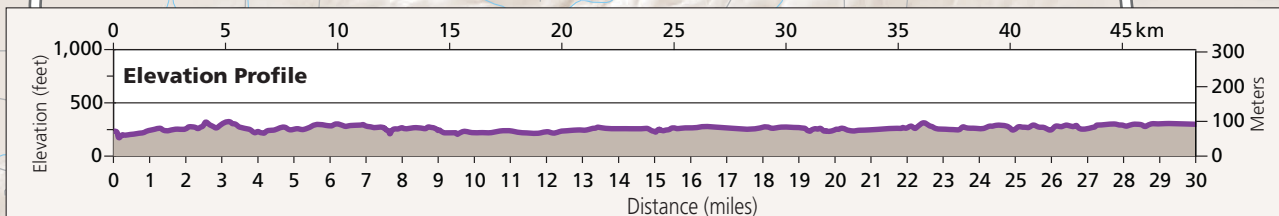
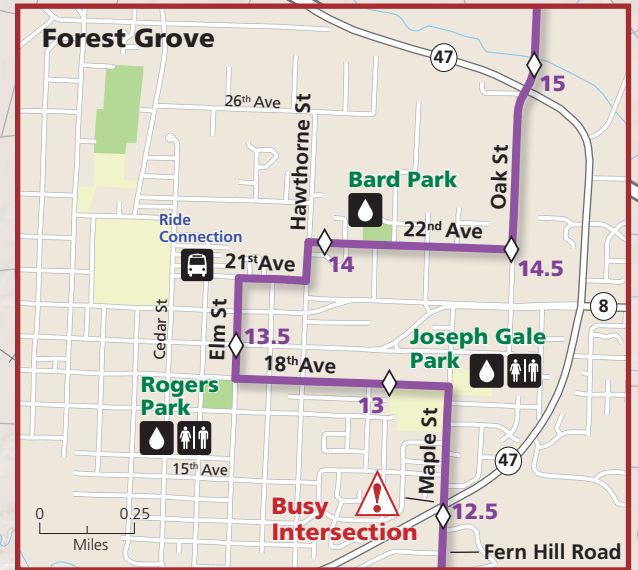
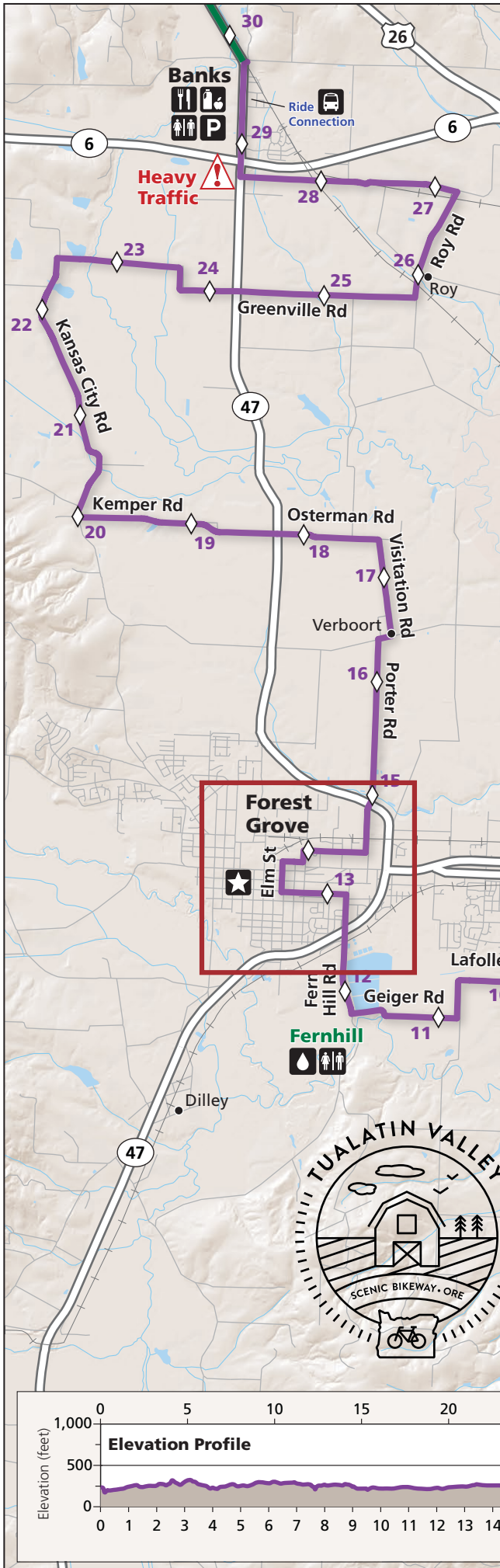
State Park Reservations  
(800) 452-5687



- |                               |                |                         |
|-------------------------------|----------------|-------------------------|
| Bikeway                       | Food           | Transit station         |
| Banks-Vernonia State Trail    | Parking        | Trailhead               |
| Mileage from Rood Bridge Park | Drinking Water | Convenience Store       |
| Caution                       | Restrooms      | TriMet MAX              |
|                               |                | Full Services Available |

0 1 2 miles

The Banks-Vernonia State Trail is the northern 20-mile section of the Scenic Bikeway route.







# Tualatin Valley Scenic Bikeway

## Banks-Vernonia State Trail Section

June, 2016

State Parks and Rec. Info  
(800) 551-6949


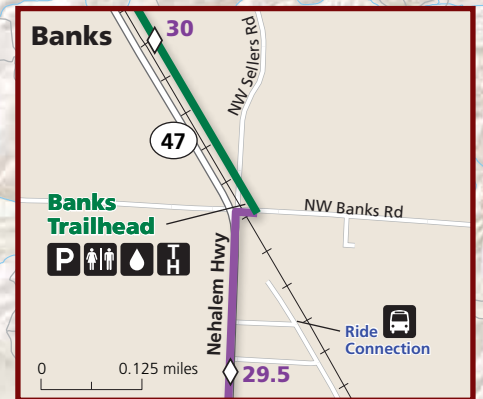
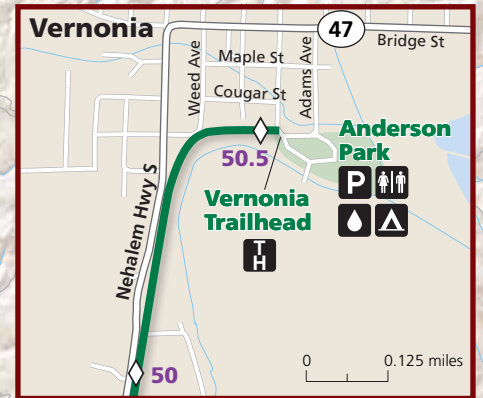
State Park Reservations  
(800) 452-5687



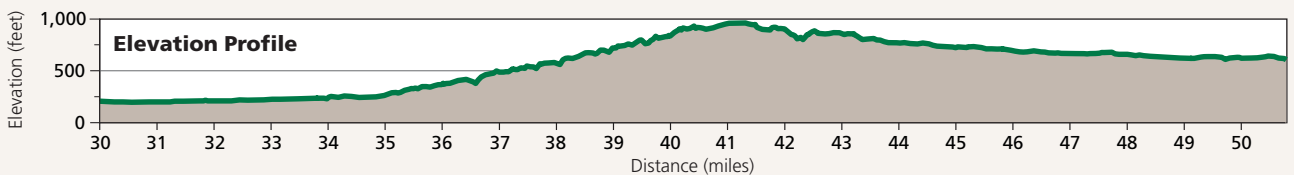
- |  |                |                   |
|--|----------------|-------------------|
| Banks-Vernonia State Trail                                 | Food           | Camping           |
| Bikeway  | Parking        | Trailhead         |
| 23 Mileage from Rood Bridge Park (see Tualatin Valley Map) | Drinking Water | Convenience Store |
| Caution  | Restrooms      | Transit station   |

0 1 2 miles

The Banks-Vernonia State Trail is the northern 20-mile section of the Scenic Bikeway route.



Steep Section





## Tualatin Valley Scenic Bikeway



| Mile-point | Directions                                 | Notes/Points of Interest   |
|------------|--|--|
| 0.0        | South on Rood Bridge Rd from park entrance | Scenic Bikeway route starts at the entrance to Rood Bridge Park, water (Feb.-Nov.), restrooms, parking |
| 2.7        | Right on Burkhalter Rd                     |  |
| 3.9        | Left to continue on Burkhalter Rd          |  |
| 4.2        | Continue across OR-219 onto Simpson Rd     | Exercise caution crossing the highway  |
| 4.7        | Bear right on Johnson School Rd            |  |
| 7.6        | Left on Tongue Ln                          |  |
| 8.0        | Right on Golf Course Rd                    |  |
| 10.0       | Left on Lafollett Rd                       |  |
| 10.8       | Right on Geiger Rd                         |  |
| 11.8       | Right on Fern Hill Rd                      |  |
| 12.4       | Continue on Fern Hill Rd                   | Fernhill - water, restrooms, nature trails (no bicycles on trails)                                     |
| 12.5       | Continue across OR-47 onto Maple St        | Exercise caution crossing the highway  |
| 12.9       | Left on 18th Ave                           |  |
| 13.0       | Continue on 18th Ave                       | Joseph Gale Park - water, restrooms  |
| 13.4       | Right on Elm St                            |  |
| 13.6       | Continue on Elm St                         | Forest Grove - restaurants, stores, water, restrooms   |
| 13.7       | Right on 21st Ave                          |  |
| 13.9       | Left on Hawthorne St                       |  |
| 14.0       | Right on 22nd Ave                          |  |
| 14.5       | Left on Oak St                             |  |
| 14.9       | Continue across OR-47 onto Porter Rd       |  |
| 16.4       | Right on Verboort Rd                       |  |
| 16.5       | Left on Visitation Rd                      |  |

| <b>Mile-point</b> | <b>Directions</b>                      | <b>Notes/Points of Interest</b>  |
|-------------------|--|--|
| 17.4              | Left on Osterman Rd                    |  |
| 18.3              | Continue across OR-47 onto Kemper Rd   | Exercise caution crossing the highway  |
| 20.0              | Right on Kansas City Rd                |  |
| 22.5              | Right on Greenville Rd                 |  |
| 25.8              | Left on Roy Rd                         |  |
| 26.8              | Left on Mountaindale Rd                |  |
| 27.6              | Bear right on Wilkesboro Rd            |  |
| 28.7              | Right on OR-47                         | Caution: Heavy traffic   |
| 29.4              | Continue on OR-47                      | Banks - stores, restaurants  |
| 29.7              | Right on Banks Rd                      |  |
| 29.8              | Left on Banks-Vernonia State Trail     |  |
| 29.8              | Continue on Banks-Vernonia State Trail | Banks Trailhead - restrooms, water, parking  |
| 33.7              | Continue on Banks-Vernonia State Trail | Manning Trailhead - parking  |
| 36.5              | Continue on Banks-Vernonia State Trail | Buxton Trailhead - parking, restrooms  |
| 39.7              | Continue on Banks-Vernonia State Trail | Stubb Steward State Park - camping, restrooms, water                                     |
| 41.8              | Continue on Banks-Vernonia State Trail | Caution: Steep downhill  |
| 42.1              | Continue on Banks-Vernonia State Trail | Top Hill Trailhead - parking, restrooms  |
| 42.2              | Continue on Banks-Vernonia State Trail | End of steep climb   |
| 46.3              | Continue on Banks-Vernonia State Trail | Beaver Creek Trailhead - parking, restrooms  |
| 50.6              | End of Scenic Bikeway route            | Route ends at Anderson Park in Vernonia – camping, restrooms, water, stores, restaurants |