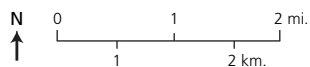




Cascade Siskiyou Scenic Bikeway

August, 2016

- Bikeway
- Day use parking
- Food
- Restrooms
- Campground
- Full services
- Lodging
- Drinking water



Steep
(arrows point uphill;
number of arrows
increases with
steepness)

www.RideOregonRide.com/CascadeSiskiyou

State Parks and Rec. Info
(800) 551-6949

State Park Reservations
(800) 452-5687

Jackson County Parks
Camping Reservations
www.jacksoncountyparks.com
(541) 774-8183

Ashland

Full Services Available

Start
Garfield City Park

Directional Bikeway signs in counterclockwise direction due to steep hills with sharp turns

Highlighted route sections are steep;
arrows point uphill in steepest sections

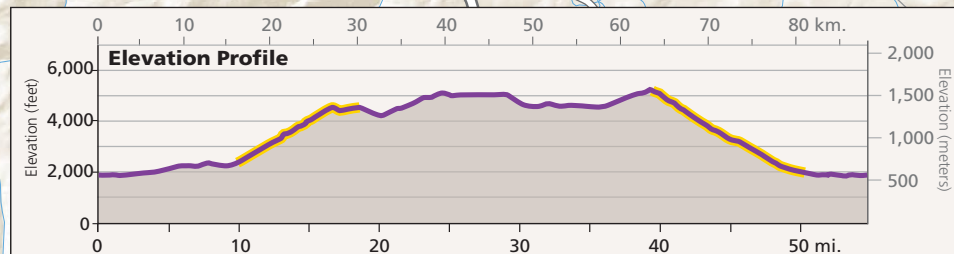
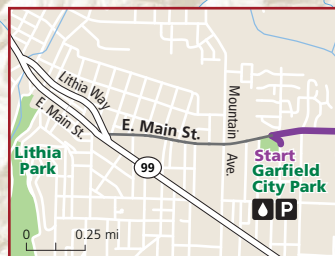
Emigrant Lake Park

Hyatt Lake Resort

CASCADE
SISKIYOU
NATIONAL
MONUMENT

Tub Springs State Wayside

Green Springs Inn and Cabins





Cascade-Siskiyou Scenic Bikeway



Mile-point	Directions	Notes/Points of Interest
0.0	Northwest on California St from Garfield Park	Scenic Bikeway route starts at Garfield Park in Ashland
0.1	Right on Main St	
2.2	Left on Ashland St/OR-66	
5.1	Straight on OR-66	Emigrant Lake Park (Jackson County) - camping, restrooms, water
18.5	Straight on OR-66	Green Springs - restaurants, stores, lodging
20.1	Return southwest on OR-66	Tub Springs State Wayside - restrooms, no water
21.7	Right on Hyatt Lake Rd	Green Springs - restaurant, stores, lodging
24.7	Bear left on Hyatt Dam Rd	Hyatt Lake Campground (BLM) 0.1 mile right - restrooms, water
25.5	Straight on Hyatt Prairie Rd	
30.4	Bear left to continue on Hyatt Prairie Rd	Willow Point County Campground right 0.7 miles - restrooms, no water; Asperkaha County Campground right 1.9 miles - restrooms, water
31.9	Straight on Hyatt Prairie Rd	Howard Prairie Lake Resort - camping, stores, restaurants
33.3	Straight on Hyatt Prairie Rd	Grizzly County Campground - restrooms, no water
35.2	Left on Dead Indian Memorial Rd	
39.5	Straight on Dead Indian Memorial Rd	CAUTION - Steep, winding decent
52.3	Right on OR-66/Ashland St	
52.5	Bear right on Main St	
54.7	L on California St	
54.8	Route ends at Garfield Park	