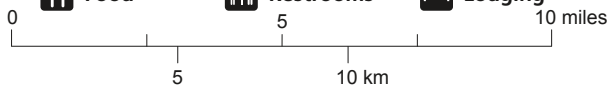




Blue Mountain Century Scenic Bikeway

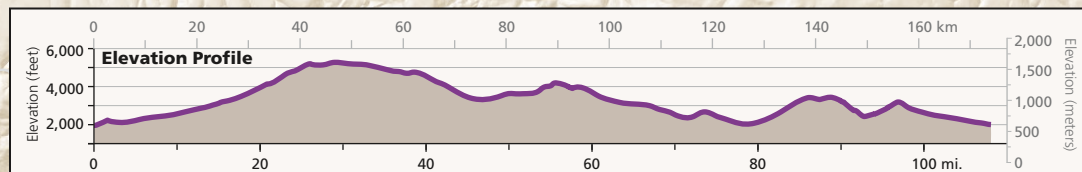
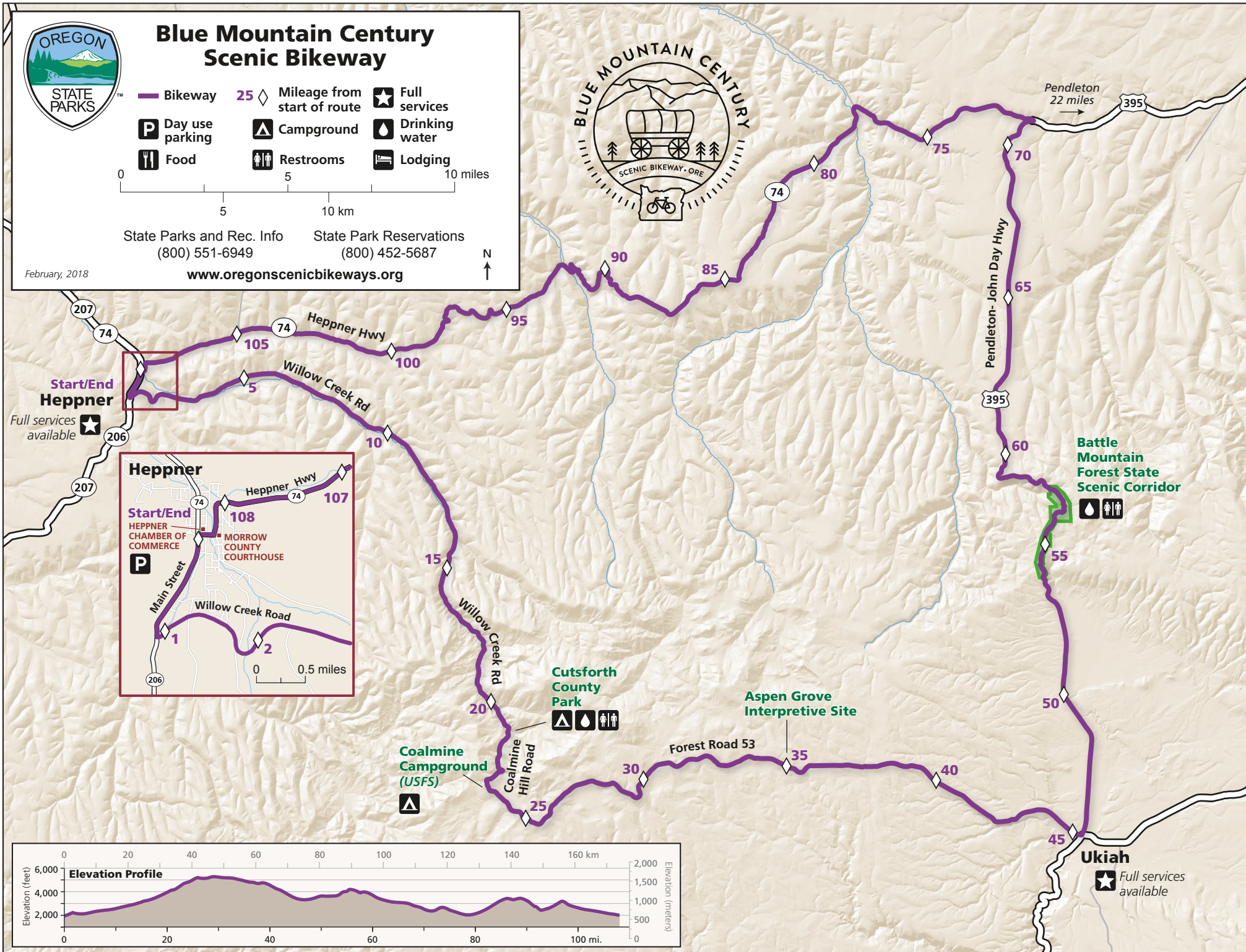
- Bikeway
- Mileage from start of route
- Full services
- Day use parking
- Campground
- Drinking water
- Food
- Restrooms
- Lodging



State Parks and Rec. Info (800) 551-6949
State Park Reservations (800) 452-5687

www.oregonscenicbikeways.org

February, 2018





Blue Mountain Century Scenic Bikeway



Mile-point	Directions	Notes/Points of Interest
0.0	South on Main St from intersection with May St	Scenic Bikeway route starts at the intersection of Main St/OR-206 & May St/OR-74
0.1	Bear right to continue on OR 206/207	
0.9	Left on Willow Creek Rd	
21.1	Continue on Coalmine Hill Rd #603	Cutsforth County Park - water, restrooms, camping. Road name changes
23.5	Continue on NF-53	Road name changes
29.3	Continue on NF-53	Arbuckle Summit - 5,319 feet
45.3	Left on US-395	Ukiah 1.3 mile straight on OR-244 - store, restaurant, water; Ukiah-Dale Forest State Campground 1 mile south on US-395 - restrooms, water
55.1	Continue on US-395	Battle Mountain Summit - 4,270 feet
56.1	Continue on US-395	Battle Mountain State Park - restrooms, water
71.0	Left on OR-74 at Nye Junction	No services
77.4	Bear left to continue on OR-74 at Vinson	No services
88.2	Continue on OR-74	Franklin Hill Summit - 3,456 feet
96.6	Continue on OR-74	Freezeout Ridge Summit - 3,193
108.1	Right to continue on OR-74/May St	
108.2	Route ends at intersection of Main & May St in Heppner	