cycle oregon

GRAVEL

Tualatin Valley Rest Stop
OUR OREGON

Loose larger aggregate

Down Only

Ellis Road

0.3

2.1

Salmonberry Road

10.8

Loose larger aggregate

Cochran Road

4.9

4.7

Giveout Grade

Up only

5.3

Wheeler Road

Up only

2 Miles @ 10% average grade, good road surface

Timber

4.1

Cochran Road

0.3

Reehers Camp

Tualatin Valley Rest Stop
OUR OREGON

Timber Road

Day 1

4 Road Junctions

0.0 Miles between Points

©IzMaps 2018 - Better Cycling Maps
izthecat@gmail.com
Map Data ©OpenStreetMap contributers

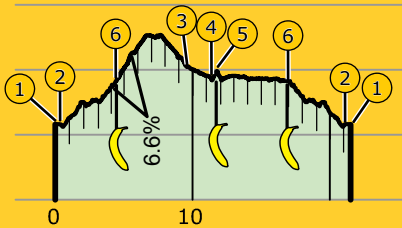

Short Route - 21.1 Miles
Elevation Gain = 2,030 Ft

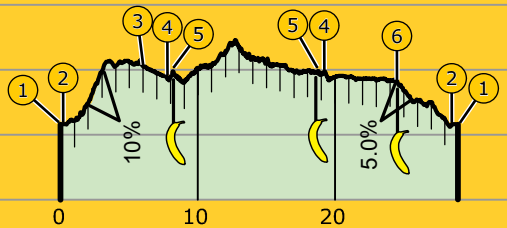

Medium Route - 28.4 Miles
Elev Gain = 2,890 Ft

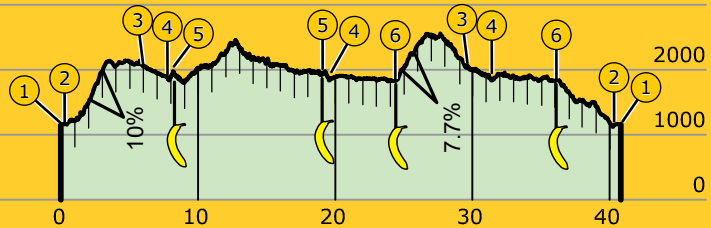

Long Route - 40.1 Miles
Elev Gain = 3,700 Ft